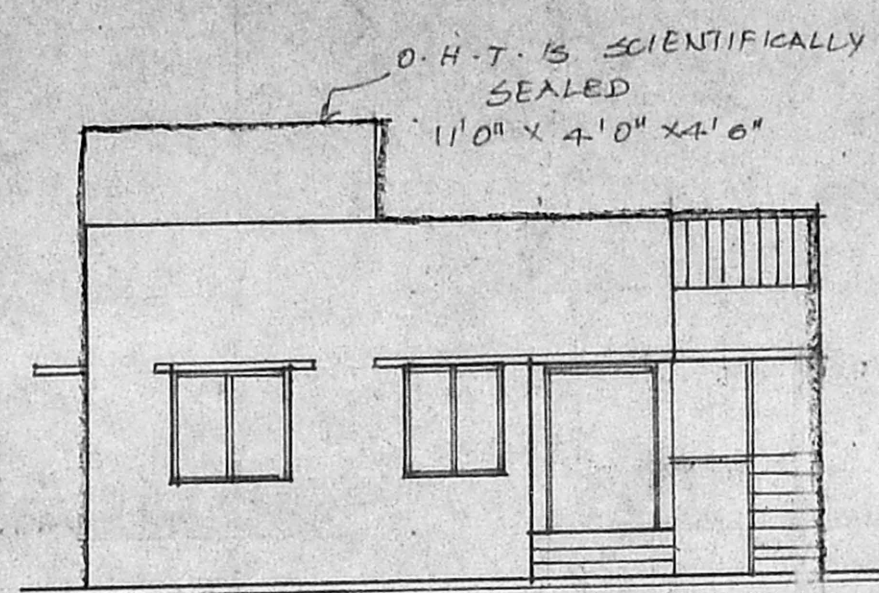
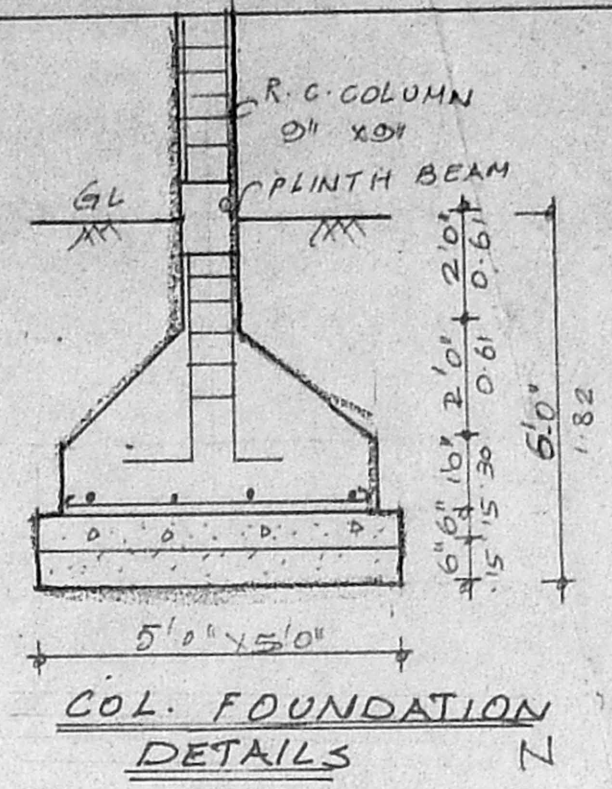


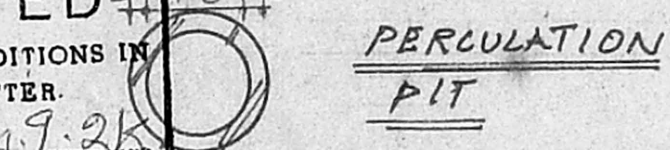
PLAN SHOWING THE PROPOSED BUILDING AT PLOT NO 20 OLD NO 22, THIRUNIRAVUR MADURA GANGU REDDY KUPPAM VILLAGE IN S NO 31/5C



FRONT ELEVATION

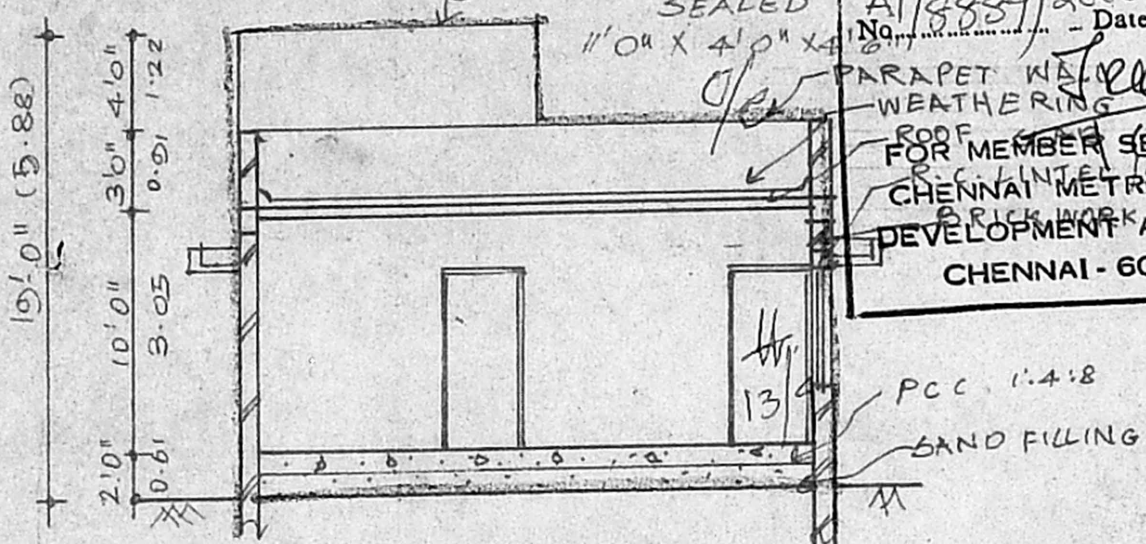


COL. FOUNDATION DETAILS

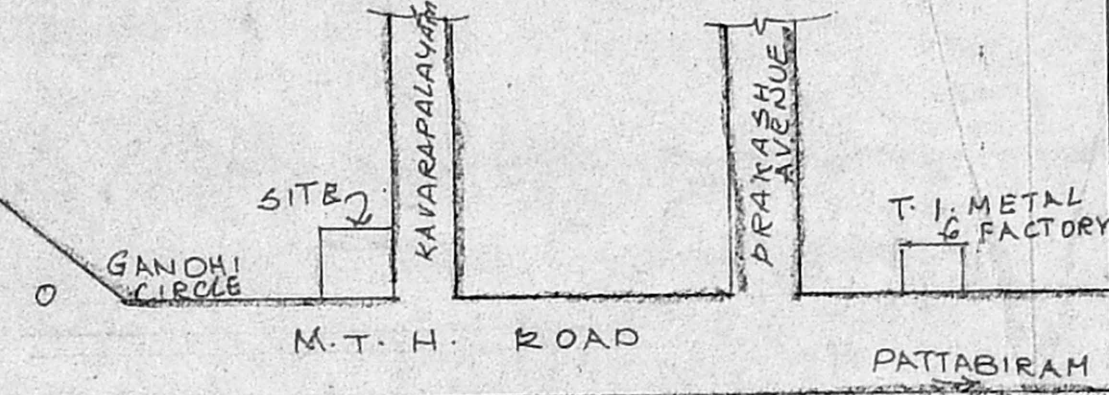


PERCOLATION PIT

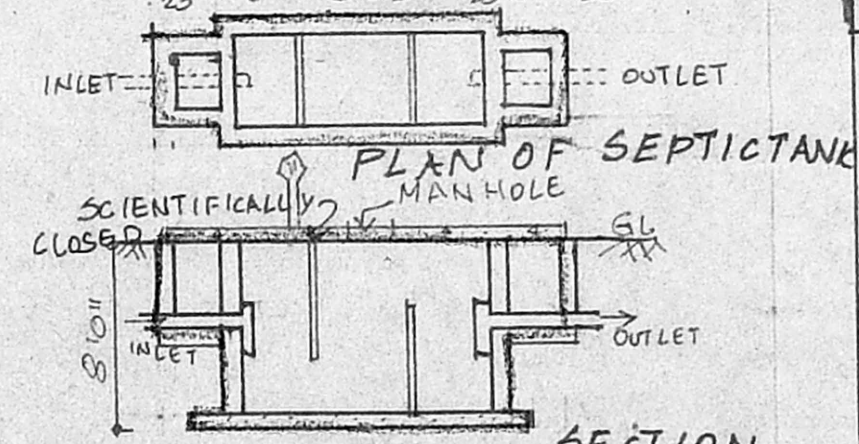
APPROVED
 SUBJECT TO THE CONDITIONS IN THIS OFFICE LETTER.
 Planning Permit No. A/27341/148/2000
 No. A/43329/2000 Date: 14.9.2000
 FOR MEMBER SECRETARY
 CHENNAI METROPOLITAN
 DEVELOPMENT AUTHORITY
 CHENNAI - 600 008.



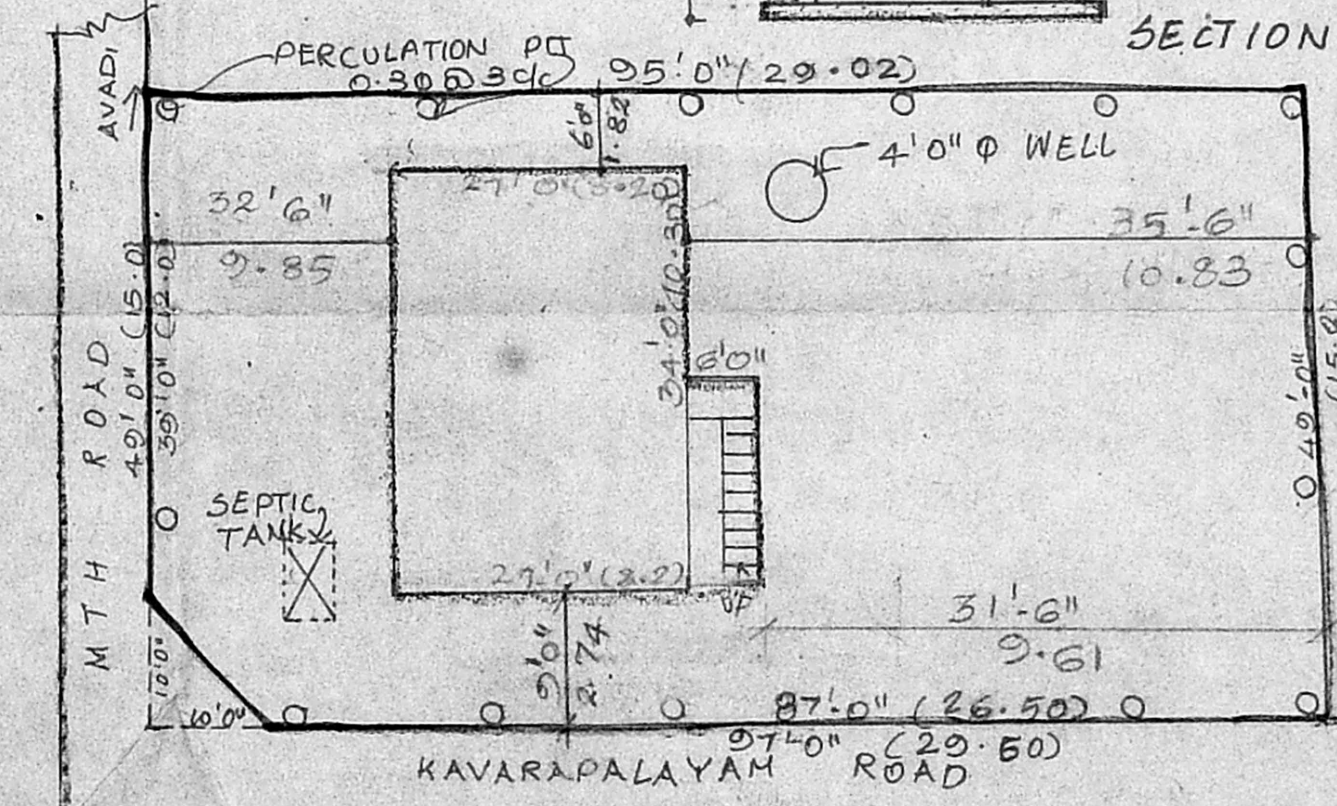
SECTION ON AB



KEY PLAN



PLAN OF SEPTICTANK



SITE PLAN (SCALE 1:200)

Schedule of joinery	ft	inm
D - DOOR	4'0" x 7'0"	1.22 x 2.13
D ₁ - DOOR	3'0" x 7'0"	0.91 x 2.13
D ₂ - DOOR	2'6" x 7'0"	0.75 x 2.13
W - WINDOW	6'0" x 4'0"	1.82 x 1.22
W ₁ - WINDOW	4'0" x 4'0"	1.22 x 1.22
W ₂ - WINDOW	4'0" x 3'0"	1.22 x 0.91
V - VENTILATOR	3'0" x 2'0"	0.91 x 0.61

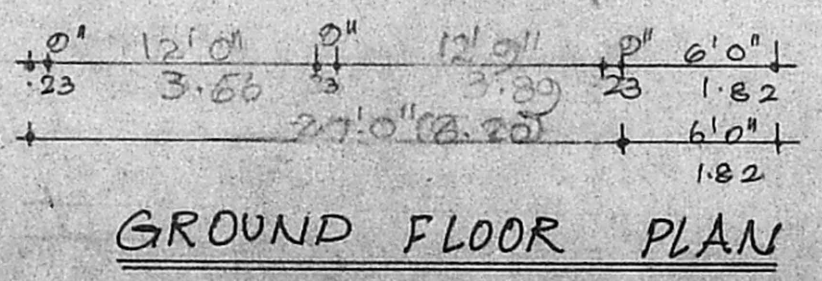
Area statement	sqft	sqm
PLOT EXTENT	4300.00	445.92
GROUND FLOOR	918.00	85.28
TOTAL FLOOR	918.00	85.28
F.S.I.	0.19	
PLOT COVERAGE	19.1%	

Colour Index	DATE: 16/2/2000
PROPOSAL BUILDING - ●	DRN: R.A.
EXISTING ROAD - ●	SCALE: 1:100
BOUNDARY LINE - ●	CHKD: G.S.K.

Sathiesh planners
 25/3, SOUTH USMAN ROAD,
 T. NAGAR, CHENNAI - 600 017.
 PH: 4331296

M. Renuka
 Owner signature

G.S.K. PH: 4331296
 M.A.E., DCE.,
 CONSULTING ENGINEER,
 Licensed Surveyor-Cats-II No-28
 Corporation of Chennai
 23/3, SOUTH USMAN ROAD,
 T. NAGAR, CHENNAI 600017.
 Licensed surveyor



GROUND FLOOR PLAN